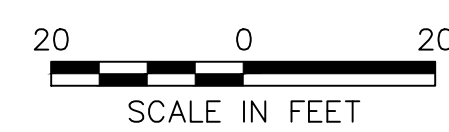



EAST MAIN STREET
 STA. 105+77.40 TO STA. 110+86.00
 NOT TO SCALE

REV.	DATE	DESCRIPTION REVISIONS	SHEET. NO.



DESIGNER:
JRE
 DRAFTER:
JRE
 CHECKED BY:
BAA
 APPROVED BY: SON

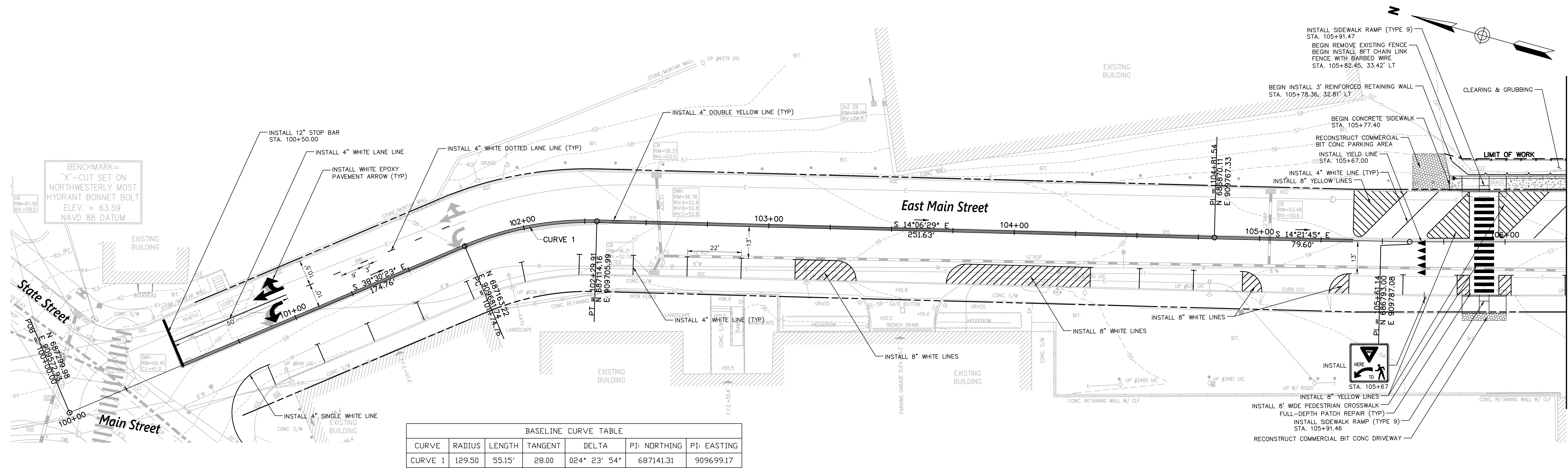
vhb
 Engineers Scientists Planners Designers
 NOT ISSUED FOR CONSTRUCTION DATE: SEPTEMBER, 2020



PROJECT TITLE:
**EAST MAIN STREET
 ROADWAY IMPROVEMENT PROJECT**
 CADD FILENAME: TYP-4230700.DWG

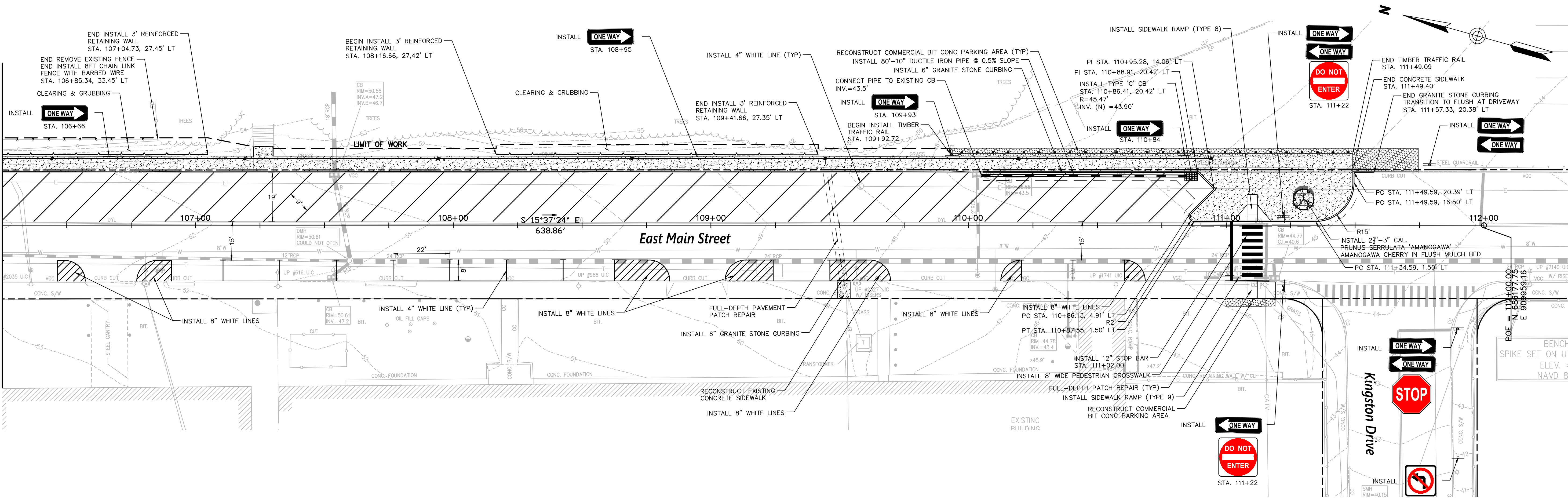
TOWN:
ANSONIA, CONNECTICUT
 DRAWING TITLE:
**TYPICAL SECTIONS
 EAST MAIN STREET**

PROJECT NO.:
42307.00
 DRAWING NO.:
TYP-1
 SHEET NO.:
XX OF XX



BASELINE CURVE TABLE						
CURVE	RADIUS	LENGTH	TANGENT	DELTA	PI: NDRTHING	PI: EASTING
CURVE 1	129.50	55.15'	28.00	024° 23' 54"	687141.31	909699.17


MATCHLINE EAST MAIN STREET
THIS SHEET - STA. 106+25.00



DESIGNER:
JRE
DRAFTER:
JRE
CHECKED BY:
BAA
APPROVED BY: SON

vhb
Engineers Scientists Planners Designers

NOT ISSUED FOR CONSTRUCTION DATE: SEPTEMBER, 2020



PROJECT TITLE:
**EAST MAIN STREET
ROADWAY IMPROVEMENT PROJECT**

CADD FILENAME: PLN-4230700.DWG

TOWN:
ANSONIA, CONNECTICUT

DRAWING TITLE:
**CONSTRUCTION PLAN
EAST MAIN STREET**

PROJECT NO.:
42307.00

DRAWING NO.:
PLN-1

SHEET NO.:
XX OF XX