



Official Zoning Map City of Ansonia Connecticut Adopted February 1990


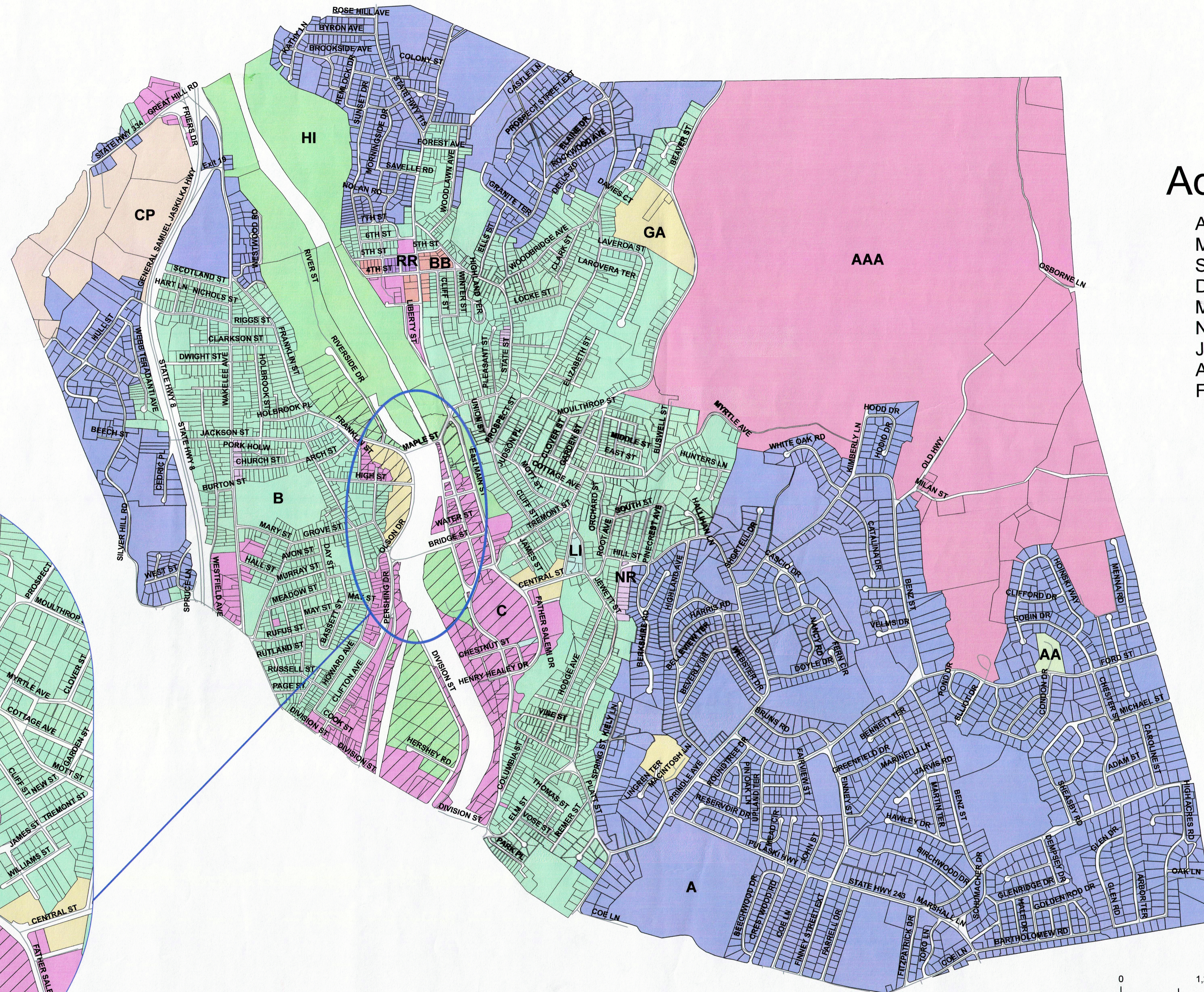
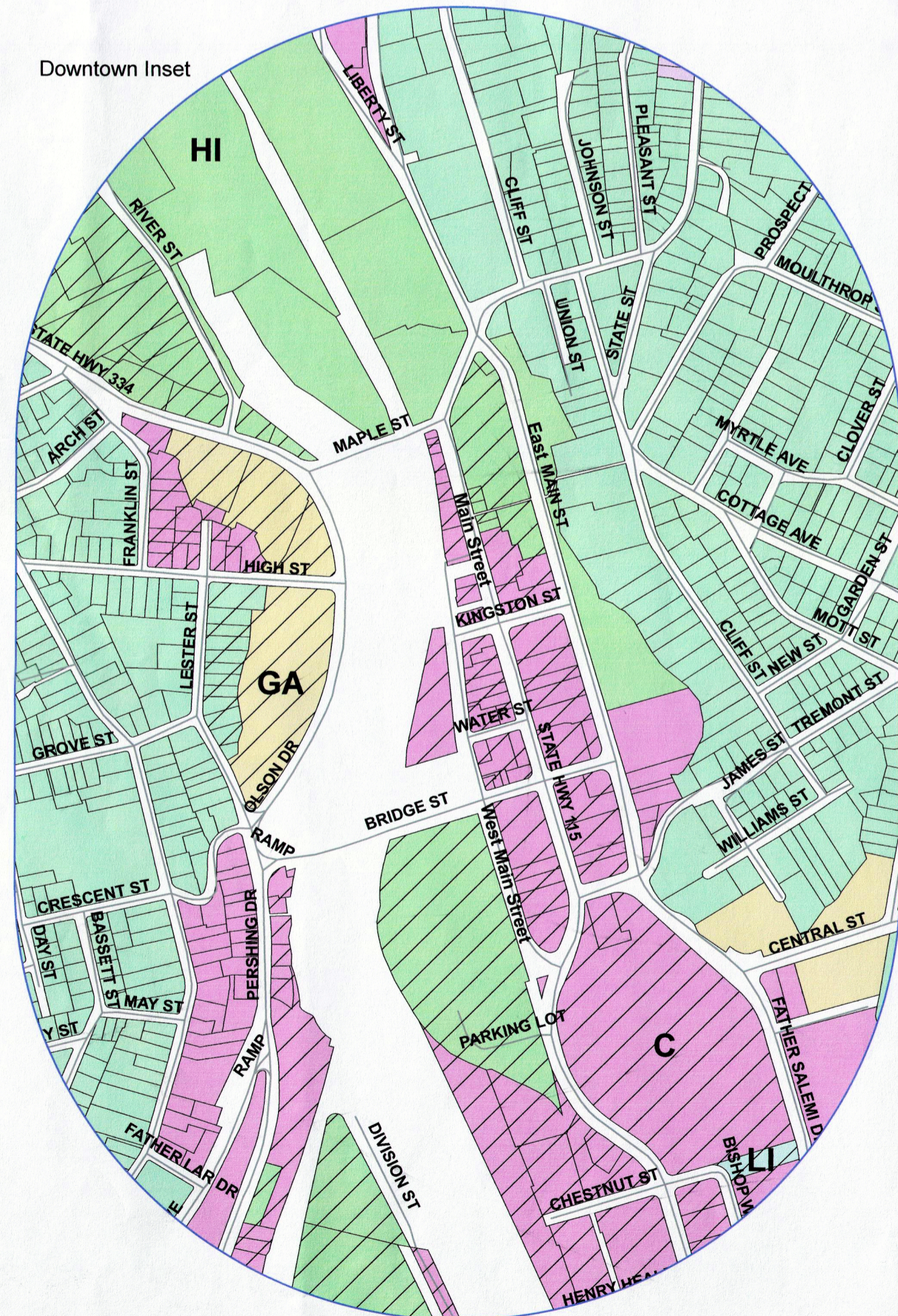
As Amended:
May 31, 1990
September 28, 1992
December 14, 1992
March 11, 1994
November 10, 1994
January 30, 2001
April 2, 2002
February 2008



Legend

Zoning Districts

- A Residence District
- AA Residence District
- AAA Residence District
- B Residence District
- BB Multi-Family District
- C Central Commercial District
- CP Commerce Park District
- GA Multi-Family District
- HI Heavy Industrial District
- LI Light Industrial District
- NR Neighborhood Retail District
- RR Multi-Family Residence District
- City Center Zone
- Street



For boundaries of the floodplain district see the Flood Damage Prevention Ordinance and the Flood Insurance Rate Maps, City of Ansonia, Connecticut, New Haven County

For additional boundary descriptions see the records of the Ansonia Planning and Zoning Commission

Map Prepared by:
David Elder
August 31, 2010
Reproduced from Original Zoning Map
Originally effective May 31, 1990
and as amended